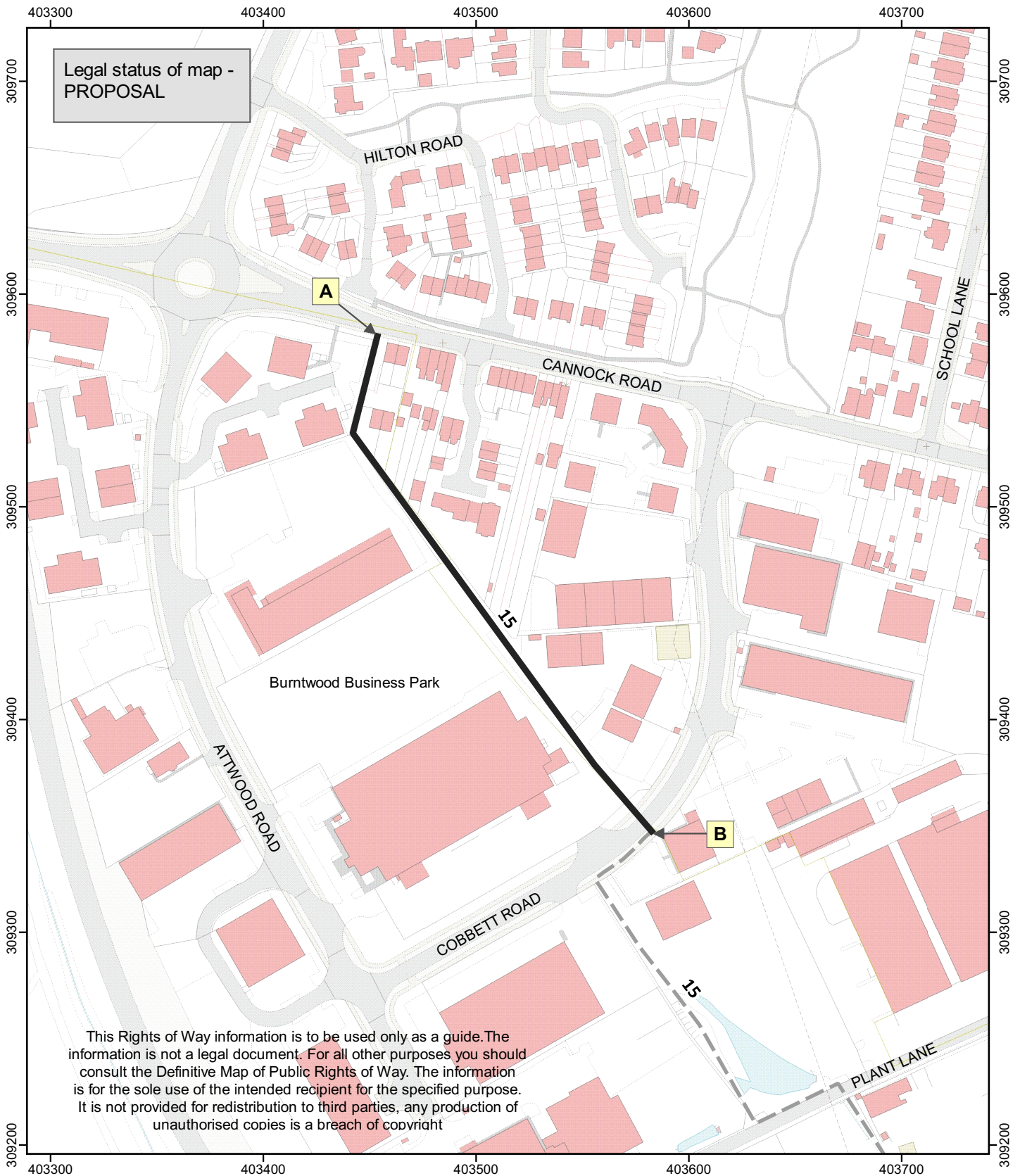





Highways Act 1980, Section 118.
PROPOSED Extinguishment of Public Footpath
 No 15 (part) Burntwood Parish.



Map created at the scale of 1:2500
(facsimiles may vary)

-  Path to be extinguished (A - B).
-  Rights of Way Unaffected
-  Footpath

© Crown Copyright and database rights 2023
 Ordnance Survey AC0000849944. You are not permitted to copy, sub-license, distribute or sell any of this data to third parties in any form. Use of this data is subject to the terms and conditions shown at www.staffordshire.gov.uk/maps.
 Produced by Staffordshire County Council, 04/09/2023.